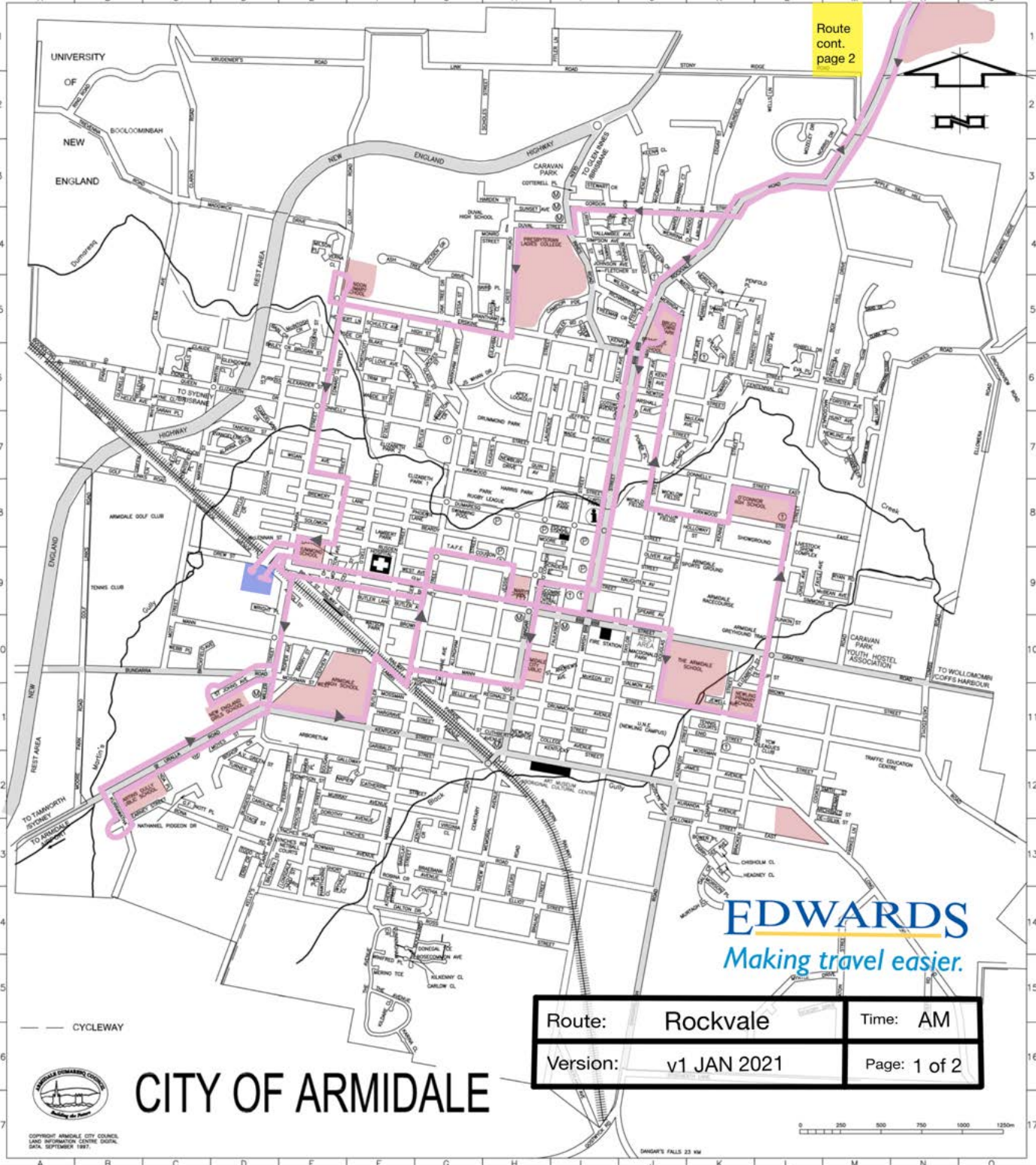




Route cont. page 2



**EDWARDS**  
Making travel easier.

Route:	Rockvale	Time:	AM
Version:	v1 JAN 2021	Page:	1 of 2

--- CYCLEWAY

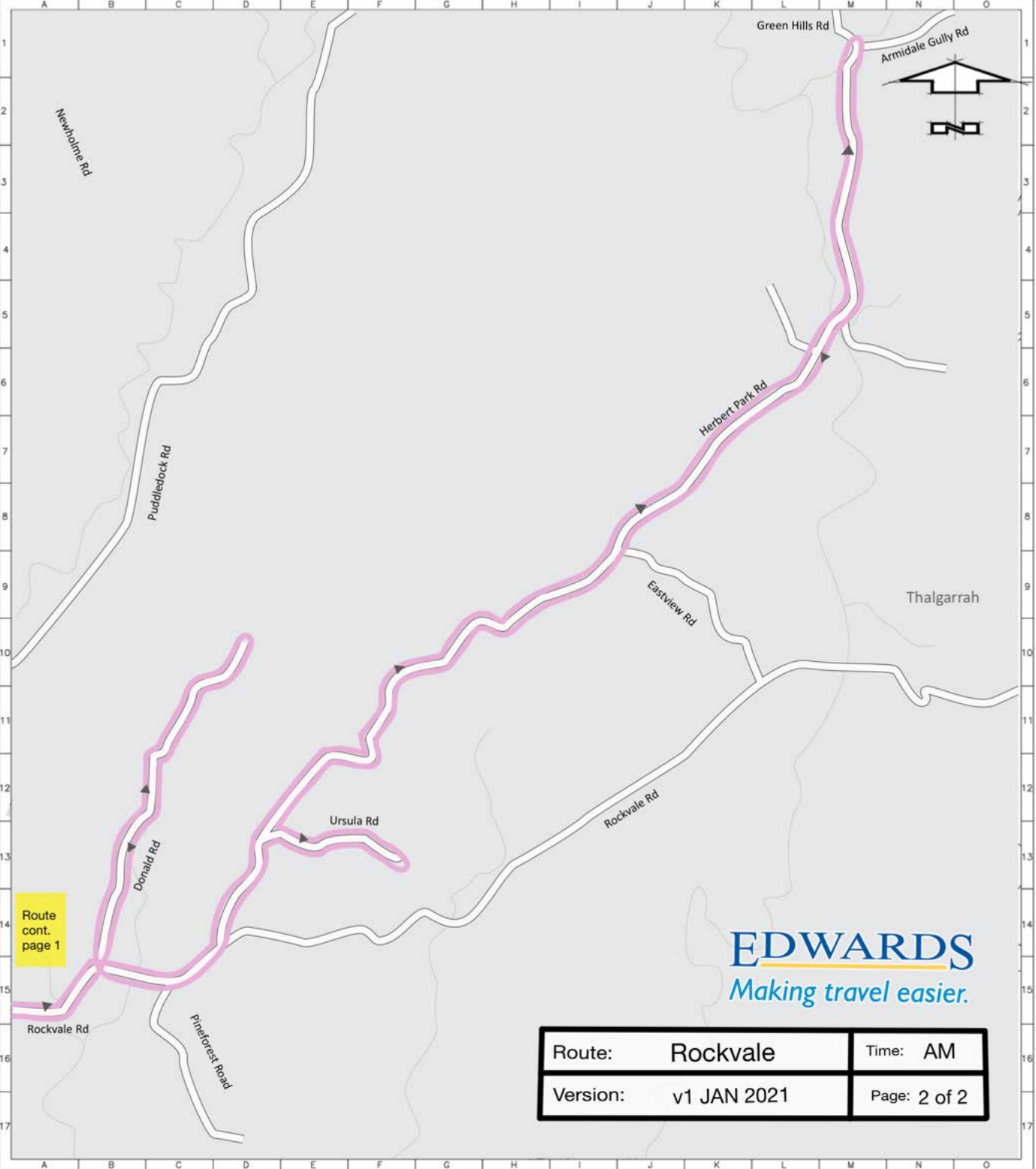


# CITY OF ARMIDALE

© COPYRIGHT ARMIDALE CITY COUNCIL. LAND INFORMATION CENTRE DATA. DATA, SEPTEMBER 1987.



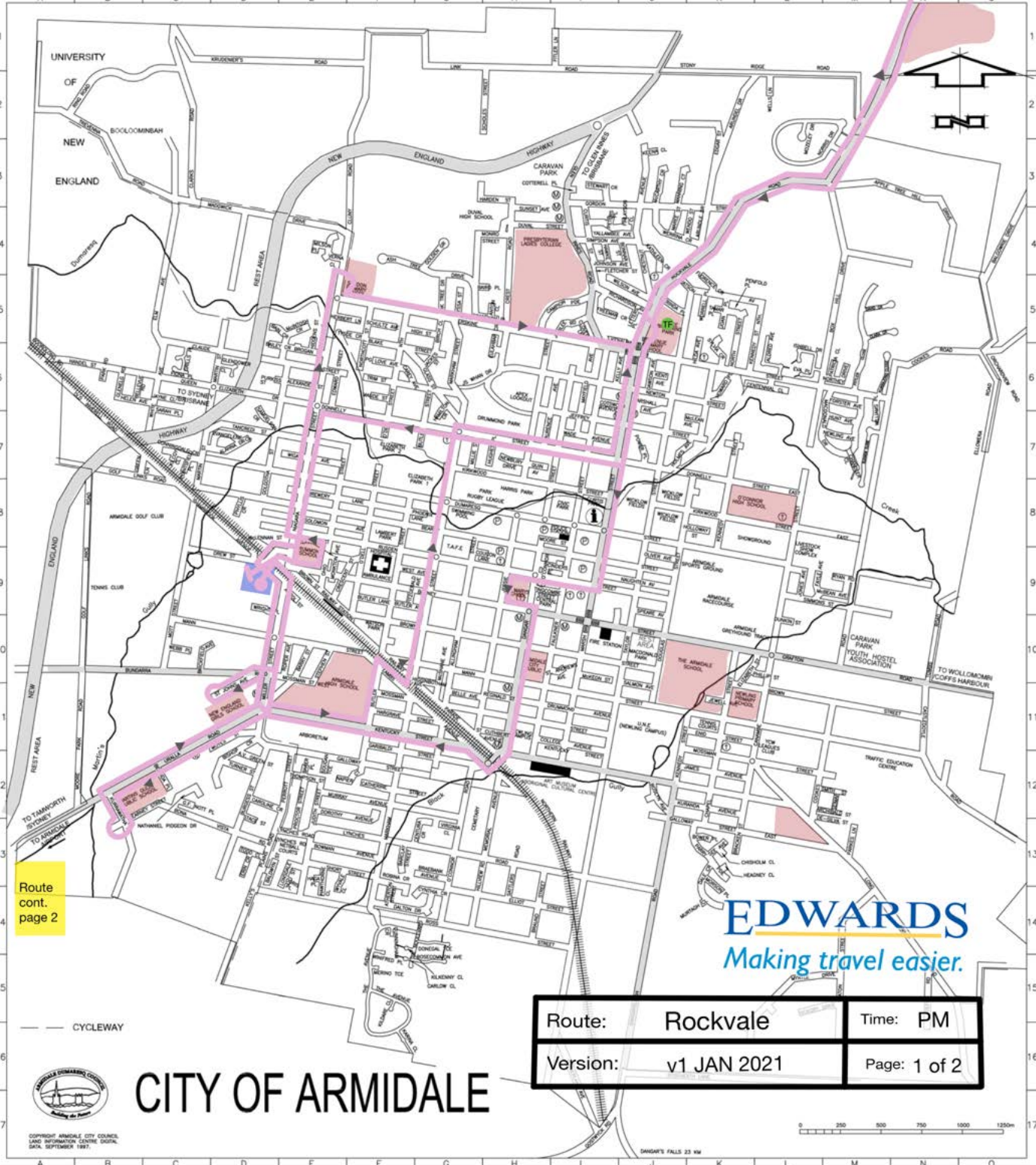
DRAGGIE'S FALLS 23 HW



Route  
cont.  
page 1

**EDWARDS**  
Making travel easier.

Route:	Rockvale	Time:	AM
Version:	v1 JAN 2021	Page:	2 of 2



Route  
cont.  
page 2

**EDWARDS**  
Making travel easier.

Route:	Rockvale	Time:	PM
Version:	v1 JAN 2021	Page:	1 of 2

--- CYCLEWAY

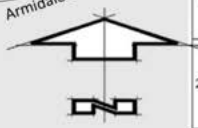
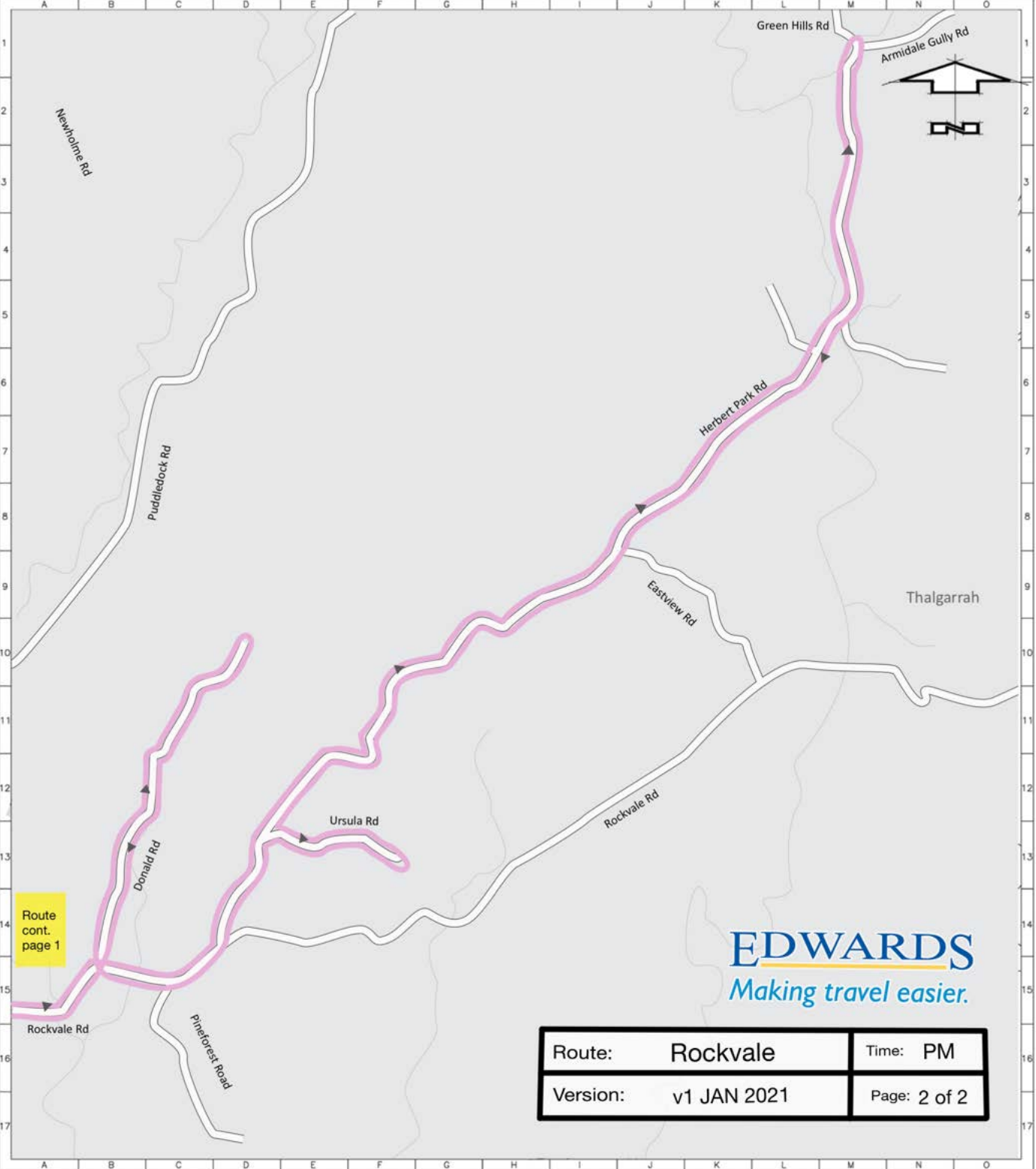


**CITY OF ARMIDALE**

© COPYRIGHT ARMIDALE CITY COUNCIL  
LAND INFORMATION CENTRE DATA  
DATA, SEPTEMBER 1997.

0 250 500 750 1000 1250m

DRAGON'S FALLS 23 NW



Route  
cont.  
page 1

**EDWARDS**  
Making travel easier.

Route:	Rockvale	Time:	PM
Version:	v1 JAN 2021	Page:	2 of 2