

Route
cont.
page 2

EDWARDS
Making travel easier.

Route:	URALLA 1	Time:	AM
Version:	v1 JAN 2021	Page:	1 of 2

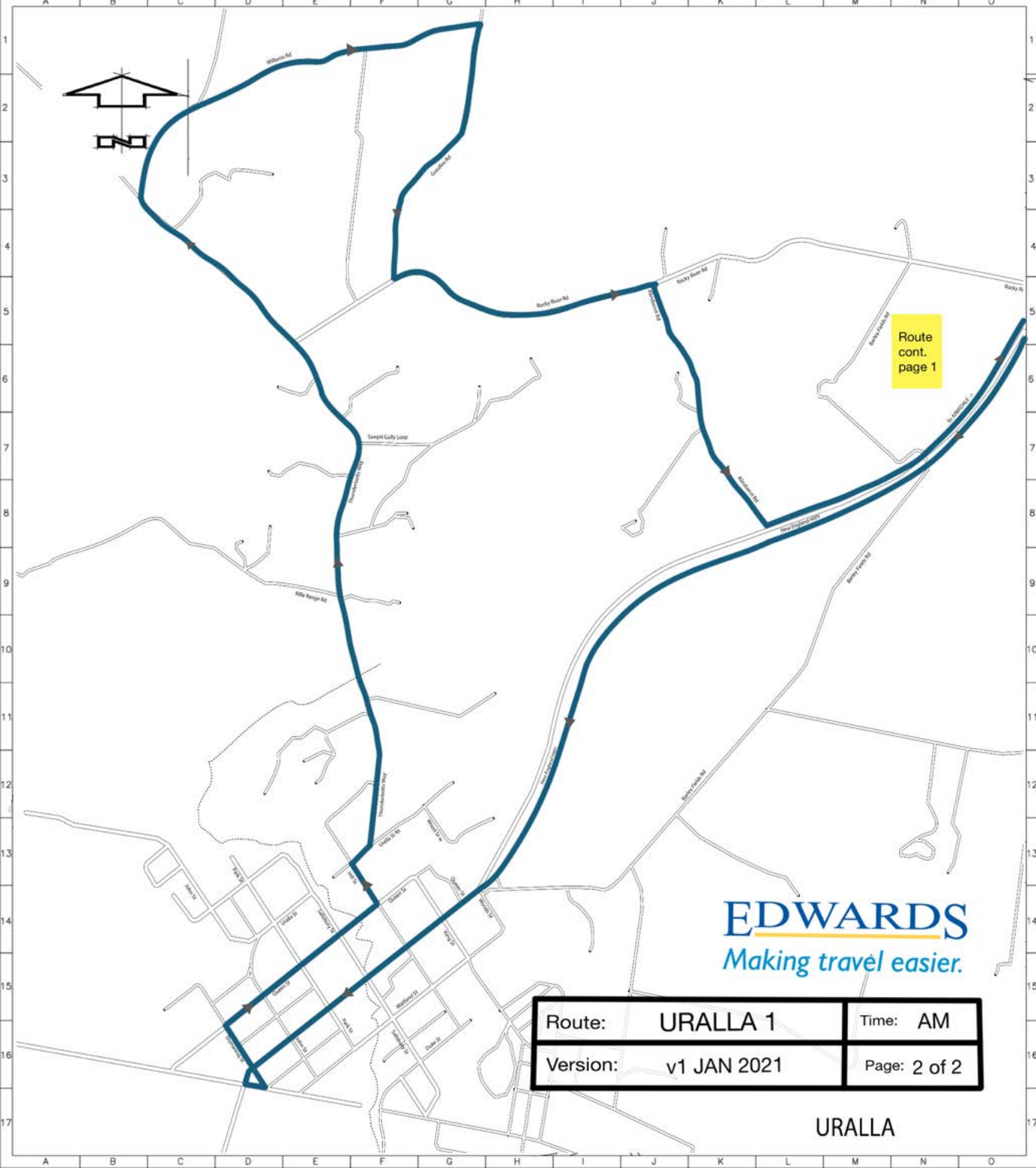


CITY OF ARMIDALE

COPYRIGHT ARMIDALE CITY COUNCIL
LAND INFORMATION CENTRE DIGITAL
DATA, SEPTEMBER 1997.

0 250 500 750 1000 1250m

DRINGY'S FALLS 23 KM

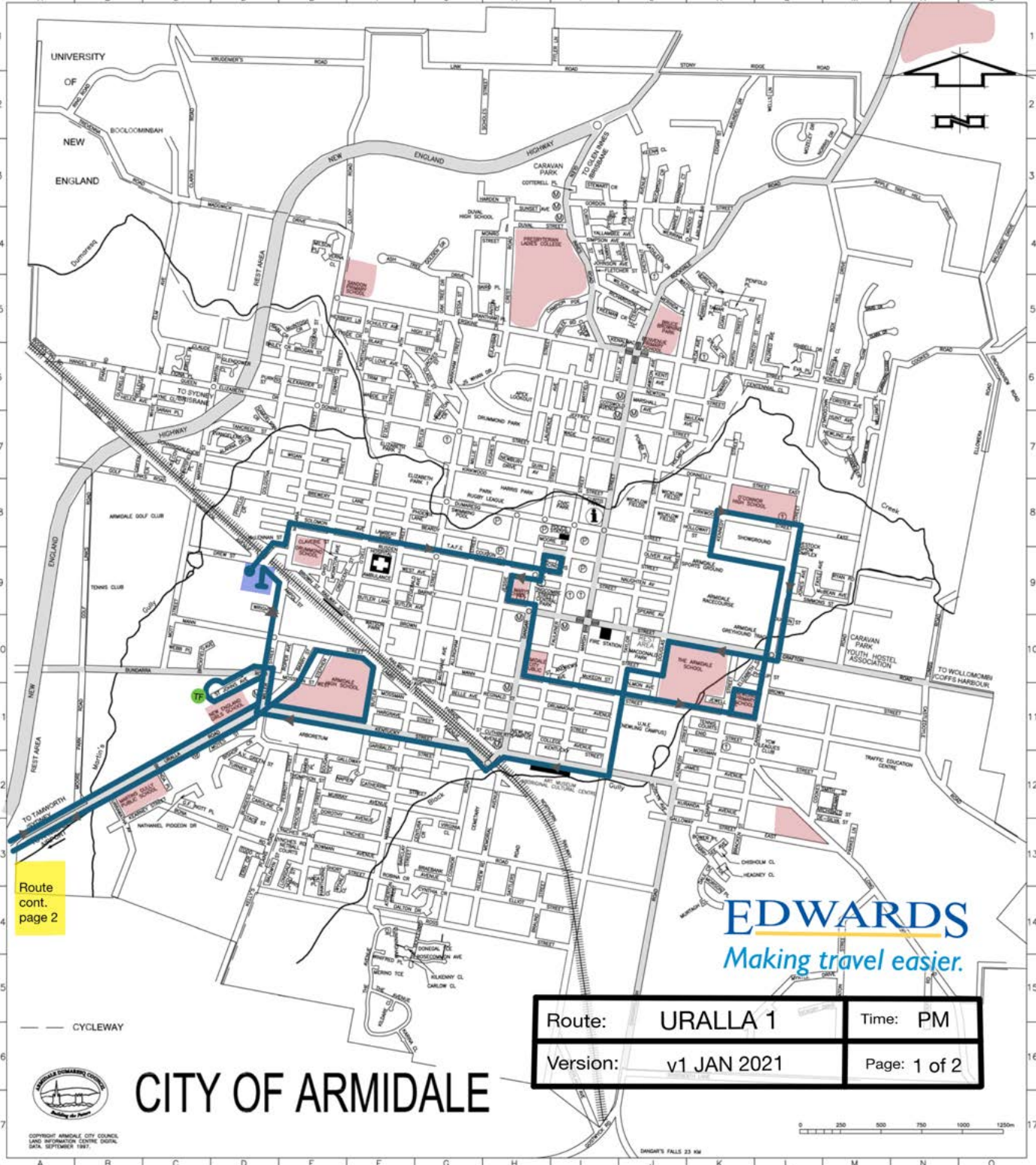


Route cont. page 1

EDWARDS
Making travel easier.

Route:	URALLA 1	Time:	AM
Version:	v1 JAN 2021	Page:	2 of 2

URALLA



Route
cont.
page 2

EDWARDS
Making travel easier.

Route:	URALLA 1	Time:	PM
Version:	v1 JAN 2021	Page:	1 of 2

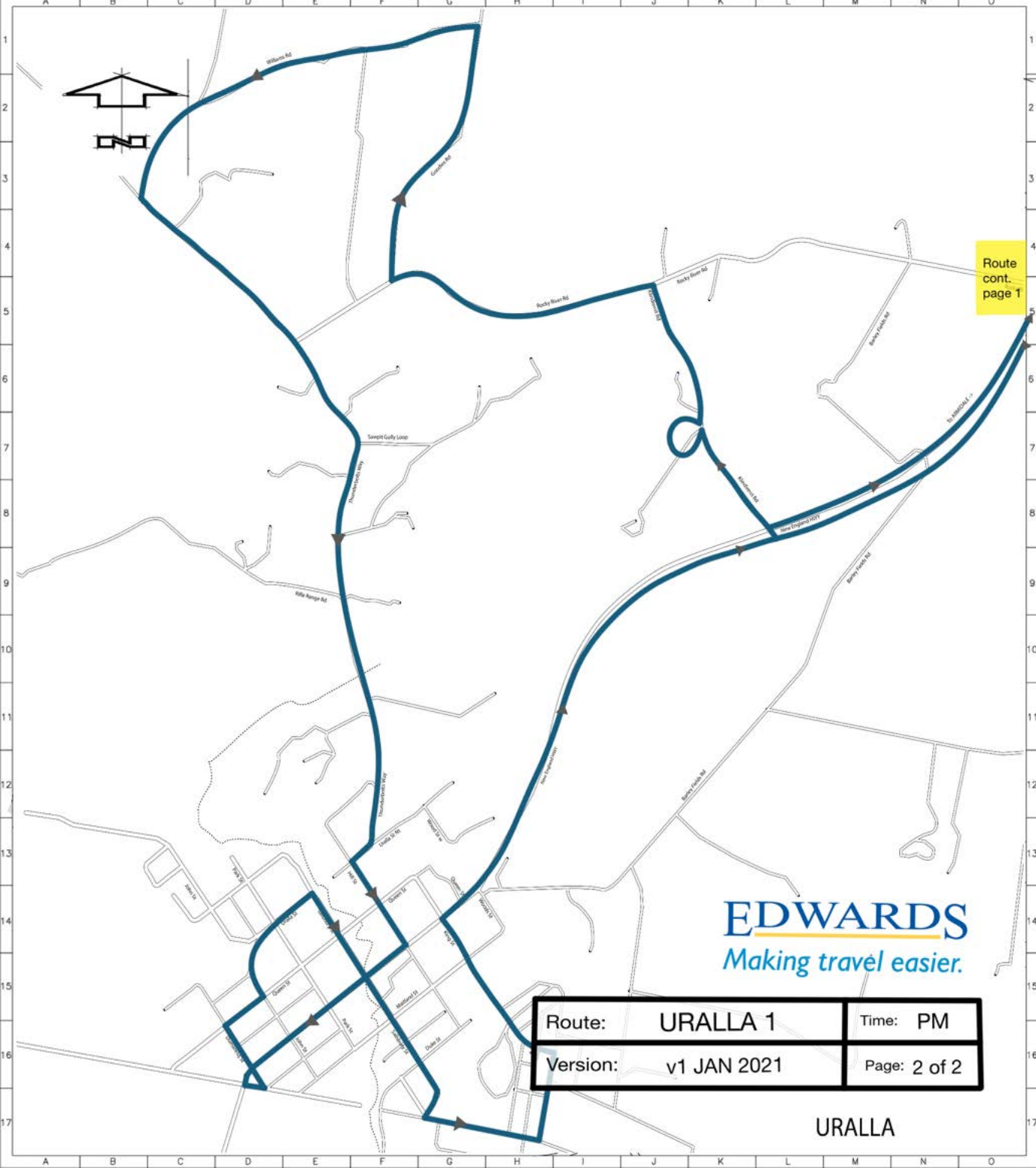


CITY OF ARMIDALE

COPYRIGHT ARMIDALE CITY COUNCIL
LAND INFORMATION CENTRE DIGITAL
DATA, SEPTEMBER 2017.



DRYDRAKE'S FALLS 23 HW



Route cont. page 1

EDWARDS
Making travel easier.

Route:	URALLA 1	Time:	PM
Version:	v1 JAN 2021	Page:	2 of 2

URALLA